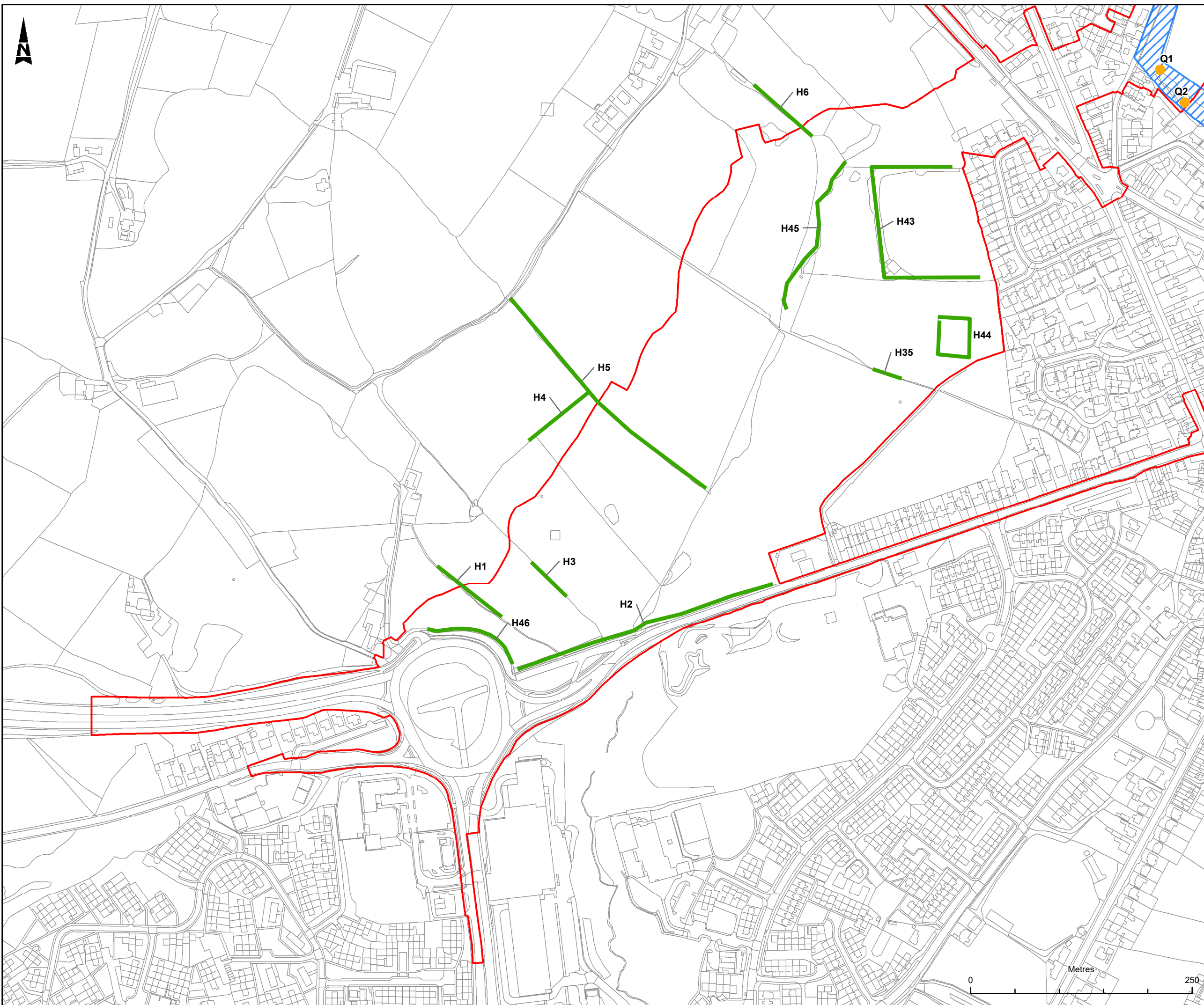


**A57 Link Roads
TR010034**

**6.4 Environmental Statement
Figure 8.4 - Phase 2 Botanical Survey Plan**

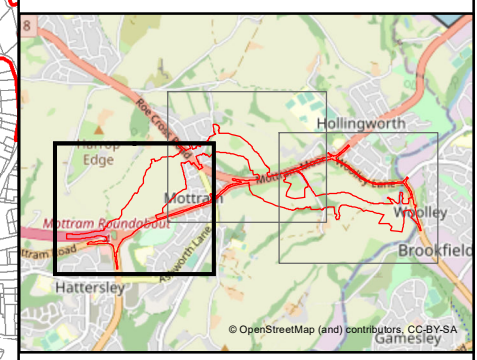
APFP Regulation 5(2)(a)

Planning Act 2008 Infrastructure Planning (Applications: Prescribed
Forms and Procedure) Regulations 2009



LEGEND

- DEVELOPMENT CONSENT ORDER (DCO) BOUNDARY
- WOODLAND SURVEY AREA
- SURVEYED HEDGEROWS
- NVC SURVEY QUADRAT REFERENCE NUMBER



This map is reproduced from Ordnance Survey material with the permission of Ordnance Survey on behalf of the controller of Her Majesty's Stationery Office. © Crown Copyright. Unauthorised reproduction infringes Crown copyright and may lead to prosecution or civil proceedings.
 CLIENT NAME: Highways England LICENCE NUMBER: 100030849

Description			
Status	Revision	Issue Date	
Description			
Status	Revision	Issue Date	
Description			
Status	Revision	Issue Date	
Description DCO SUBMISSION			
Status	A4	Revision	P01
		Issue Date	11/06/21
Drawn	LA	Checked	NC
Reviewed	LY	Authorised	MR
Drawing Suitability	DCO SUBMISSION		Status
			A4

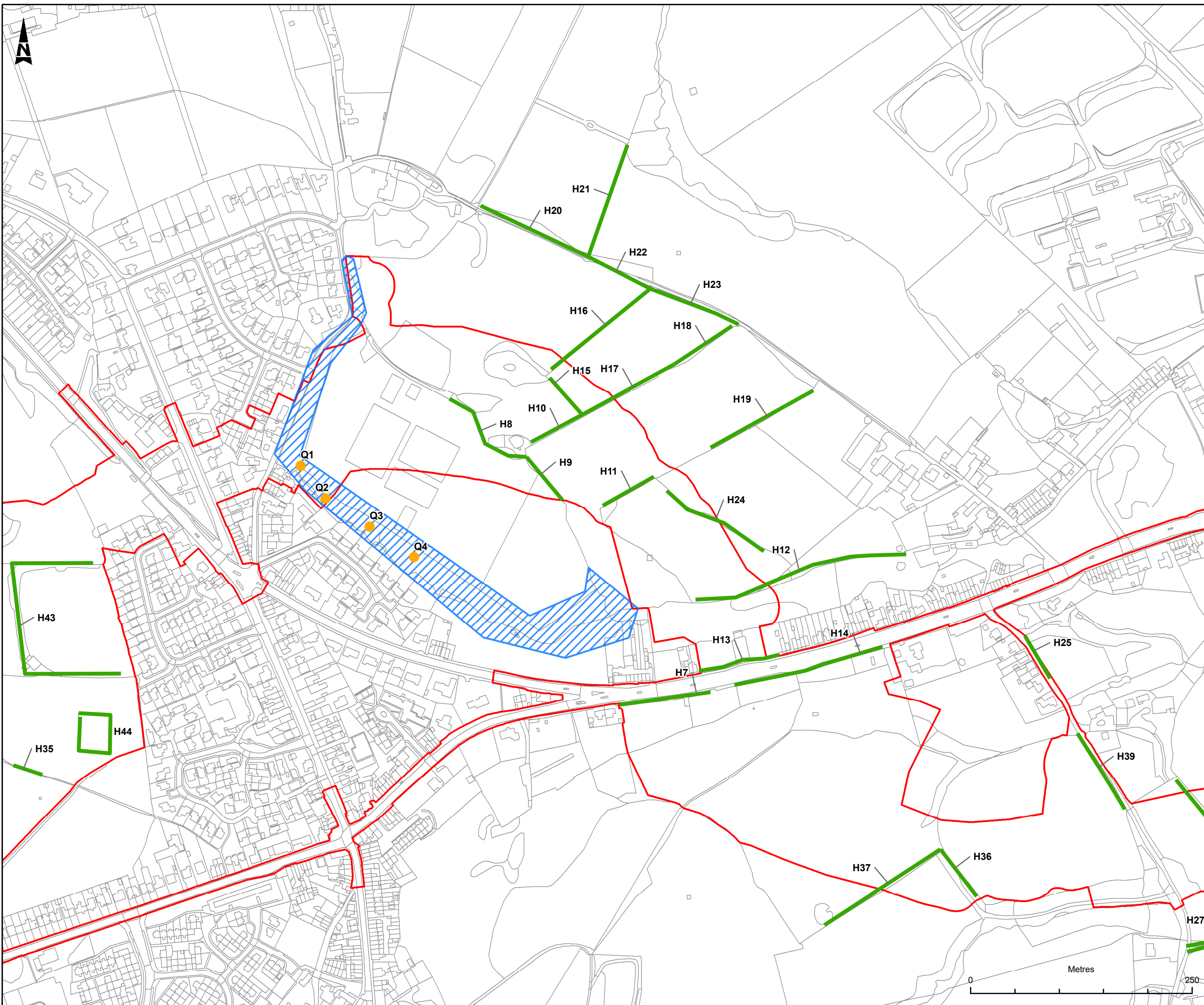
Scheme Name
A57 LINK ROADS

Drawing Title
**FIGURE 8.4
PHASE 2 BOTANICAL SURVEY
SHEET 1 OF 3**

PNS Ref. No.
TR010034/APP/6.4

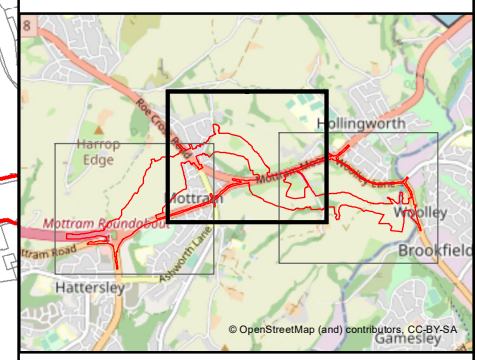
Drawing Number	HE551473	Originator	BBA	Volume	EGN
Location	A57_AL_SCHEME	DR	LE	LE	060433
Scale	1:4,000	Original Size	A3	Rev	P01





LEGEND

- DEVELOPMENT CONSENT ORDER (DCO) BOUNDARY
- WOODLAND SURVEY AREA
- SURVEYED HEDGEROWS
- NVC SURVEY QUADRAT REFERENCE NUMBER



This map is reproduced from Ordnance Survey material with the permission of Ordnance Survey on behalf of the controller of Her Majesty's Stationery Office. © Crown Copyright. Unauthorised reproduction offences Crown copyright and may lead to prosecution or civil proceedings.
 CLIENT NAME: Highways England LICENCE NUMBER: 100030649

Description			
Status	Revision	Issue Date	
Description			
Status	Revision	Issue Date	
Description			
Status	Revision	Issue Date	
Description DCO SUBMISSION			
Status	A4	Revision	P01
		Issue Date 11/06/21	
Drawn	LA	Checked	NC
Reviewed	LY	Authorised	MR
Drawing Suitability			Status
DCO SUBMISSION			A4

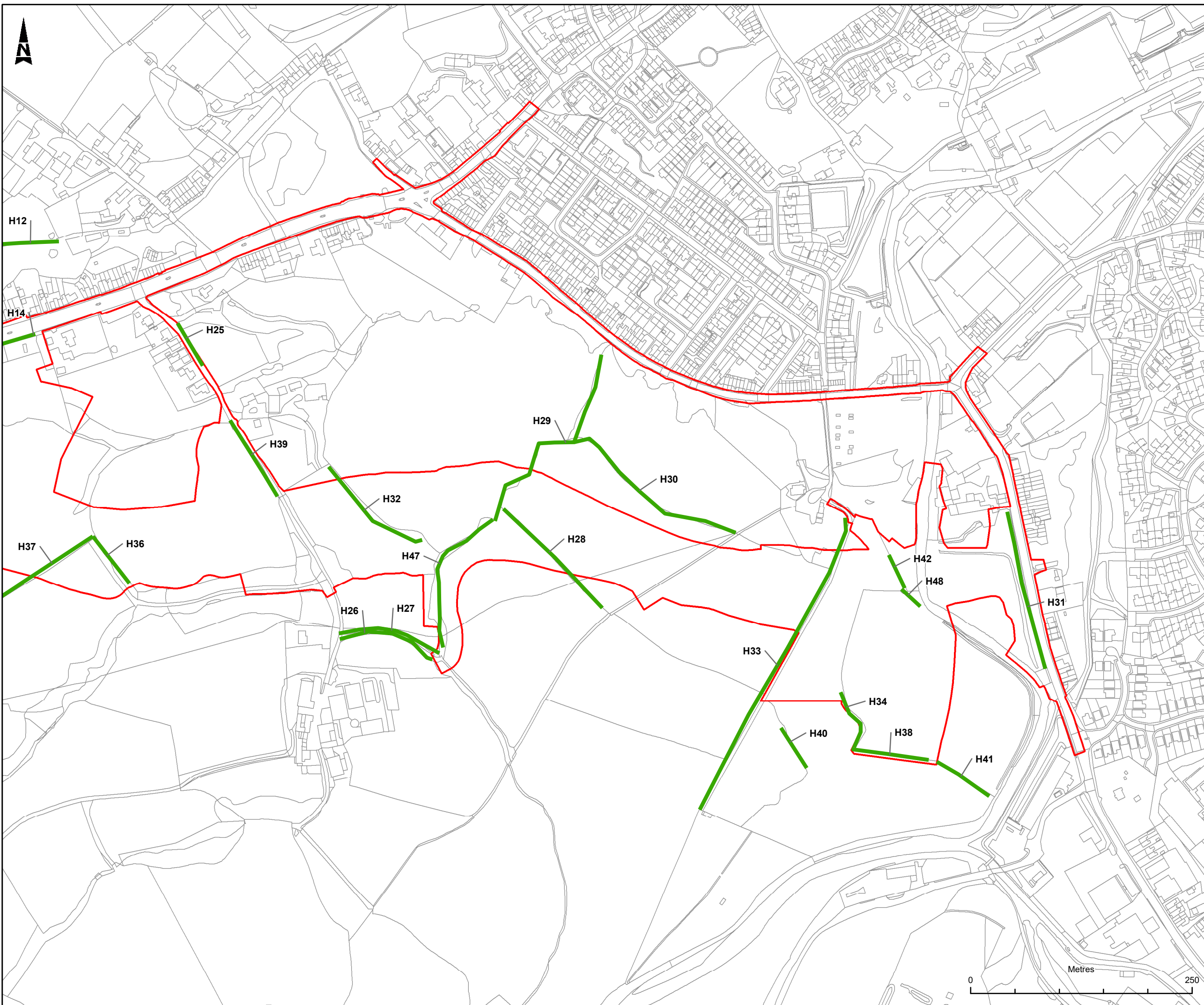


Client
A57 LINK ROADS

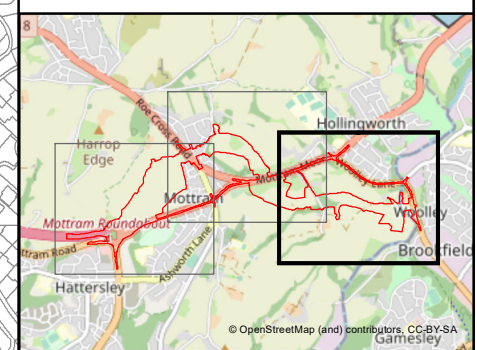
Drawing Title
**FIGURE 8.4
 PHASE 2 BOTANICAL SURVEY
 SHEET 2 OF 3**

PINS Ref. No.
 TR010034/APP/6.4

Drawing Number	Originator	Volume
HE551473	BBA	EGN
A57_AL_SCHEME	DR	LE
		060433
Location	Type	Role
		Number
Scale	1:4,000	Original Size
		A3
		Rev
		P01



- LEGEND**
- DEVELOPMENT CONSENT ORDER (DCO) BOUNDARY
 - WOODLAND SURVEY AREA
 - SURVEYED HEDGEROWS
 - NVC SURVEY QUADRAT REFERENCE NUMBER



This map is reproduced from Ordnance Survey material with the permission of Ordnance Survey on behalf of the controller of Her Majesty's Stationery Office. © Crown Copyright. Unauthorised reproduction infringes Crown copyright and may lead to prosecution or civil proceedings.
 CLIENT NAME: Highways England LICENCE NUMBER: 100030649

Description			
Status	Revision	Issue Date	
Description			
Status	Revision	Issue Date	
Description			
Status	Revision	Issue Date	
Description DCO SUBMISSION			
Status	A4	Revision P01	Issue Date 11/06/21
Drawn	LA	Checked NC	Reviewed LY
Authorised	MR	Status	
Drawing Suitability			
DCO SUBMISSION			A4

Scheme Name
A57 LINK ROADS

Drawing Title
**FIGURE 8.4
PHASE 2 BOTANICAL SURVEY
SHEET 3 OF 3**

PINS Ref. No.
TR010034/APP/6.4

Drawing Number	Originator	Volume
HE551473	BBA	EGN
A57_AL_SCHEME	DR	LE
Location	Type	Role Number
		060433
Scale	Original Size	Rev
1:4,000	A3	P01

